

## VINEYARD WIND

# OFFSHORE WIND MARINER UPDATE NO. 67

## GEOTECHNICAL OPERATIONS

The Research Vessel BROOKS MCCALL will be conducting Geotechnical Operations in the Vineyard Wind 1 Lease Area beginning on or about the 15th of September and will continue on site until October 1st, weather permitting. Geotechnical operations will consist of multiple core samples being collected throughout the Lease area. The vessel will have restricted mobility during survey operations.

**DATES(S):** Starting on or about September 15, 2022 until approximately October 1, 2022.

**LOCATION(S):** Vineyard Wind 1 Lease Area

### R/V BROOKS MCCALL

Flag: USA

Call Sign: WCZ7811

MMSI: 338257000

Captain: Frank Rivera

Bridge Phone: 979-314-4369

Onboard Fisheries Liaison: Eric Hannan,

Cell: 631-897-4973

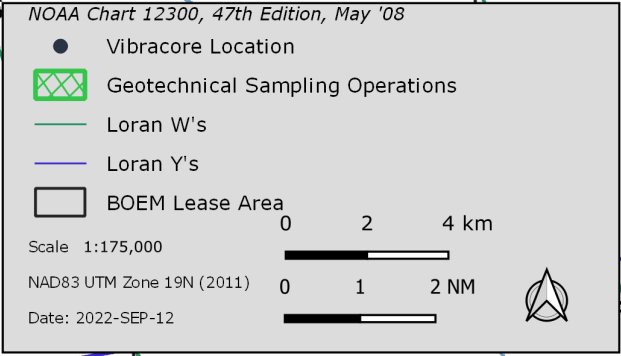
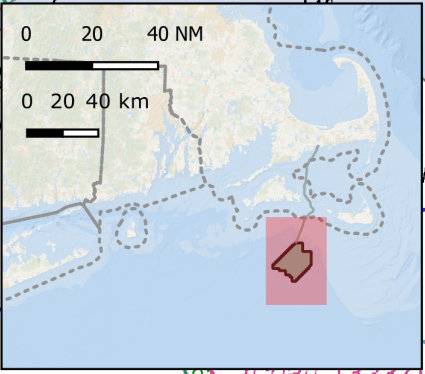
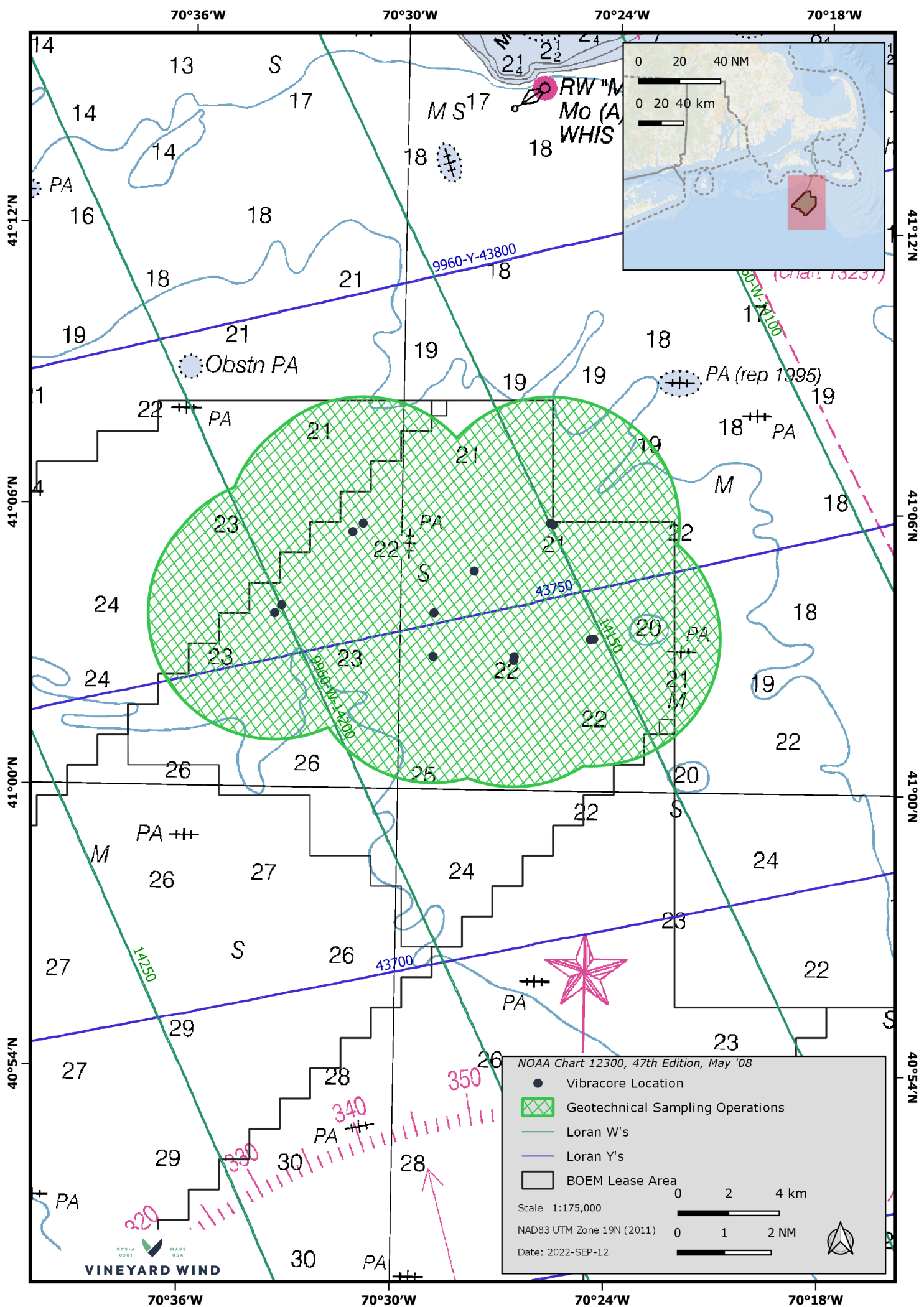


***Standing by on VHF channel 13 & 16***

For the latest information, please contact:

Crista Bank, Fisheries Manager, Cell: 508-525-0421 • Email: [cbank@vineyardwind.com](mailto:cbank@vineyardwind.com)

Jeannot Smith, Marine Liaison, Cell: 904-613-0134 • Email: [jsmith@vineyardwind.com](mailto:jsmith@vineyardwind.com)



VINEYARD WIND

70°36'W 70°30'W 70°24'W 70°18'W

41°12'N  
 41°06'N  
 41°00'N  
 40°54'N

41°12'N  
 41°06'N  
 41°00'N  
 40°54'N